

EIA REPORT

Legend

City Boundary

Assessment Boundary

Proposed N6 GCRR

Demolition / Acquisition

Residential Demolition

Residential Full Acquisition

Residential Planning Full Acquisition

Commercial Full Acquisition

Commercial Full Demolition

Industrial Full Demolition

© National Mapping Division of Taitte Éireann
All rights reserved. Licence number CYAL50333446

Clients

An Roinn Iompair

Department of Transport

Tionscadal Éireann

Project Ireland

2040

N6

Galway City

Transport Project

Comhairle Chontae na Gaillimhe

Galway County Council

TIIV

Transport Infrastructure

Investment

Consultant

ARUP

Corporate House

City East Business Park

Ballybrit, Galway, Ireland

Tel +353 (0)91 460675

www.N6GalwayCity.ie

www.arup.ie

Job Title

N6 Galway City Ring Road

Scale: 1: 5000 @A3

Date: February 2025

I1	28/02/2025	AG	EC	MH
Issue	Date	By	Chkd	Appd

Drawing Title

Material Assets Non-Agriculture

Demolitions & Acquisitions

Sheet 1 of 15

Drawing Status

For Information

Job No

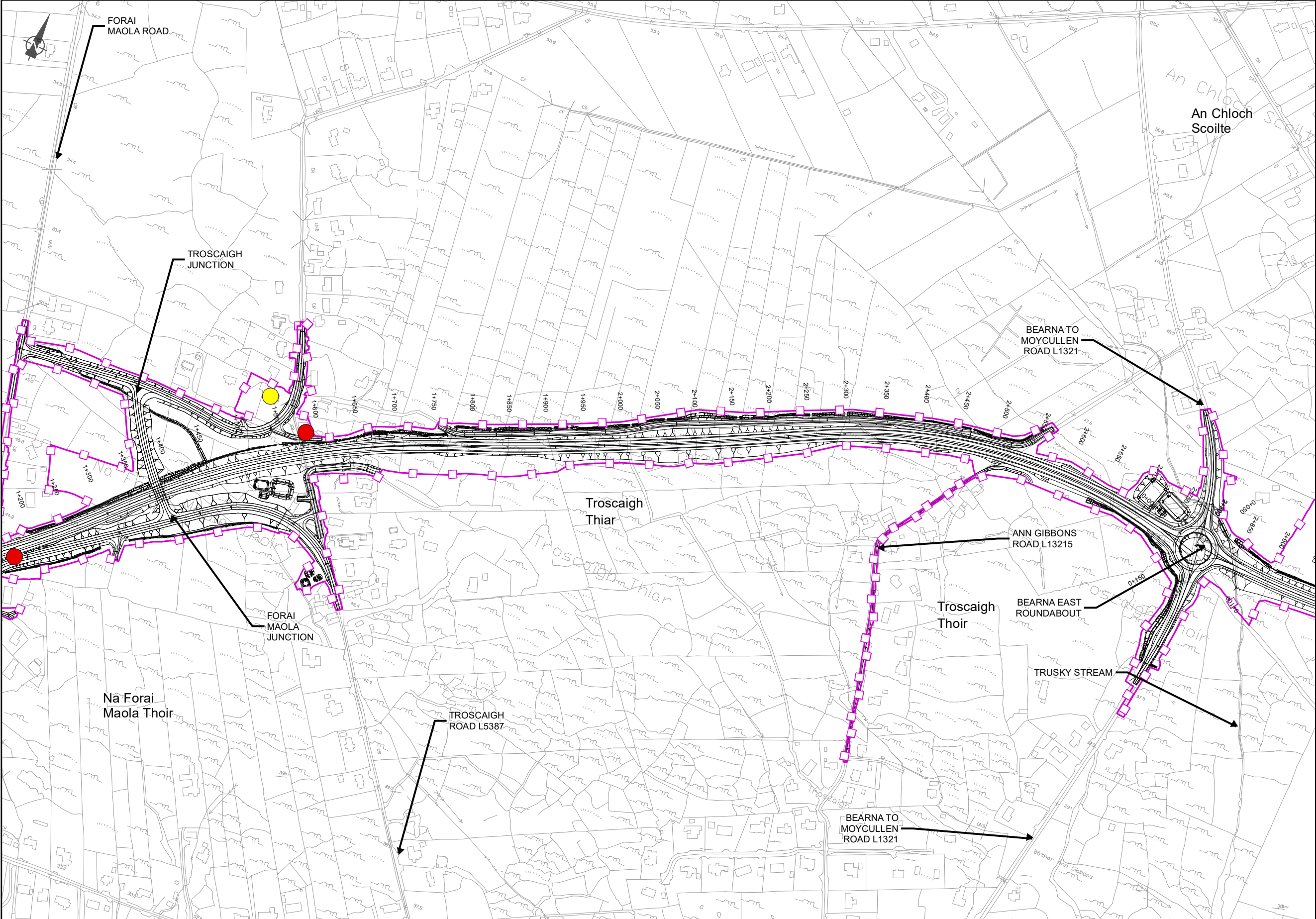
233985

Drawing No

Figure 15.3.1

Issue

11



EIA REPORT

Legend

City Boundary

Assessment Boundary

Proposed N6 GCRR

Demolition / Acquisition

Residential Demolition

Residential Full Acquisition

Residential Planning Full Acquisition

Commercial Full Acquisition

Commercial Full Demolition

Industrial Full Demolition

© National Mapping Division of Taitte Éireann .
All rights reserved. Licence number CYAL50333446

Clients

An Roinn Iompair
Department of Transport

Tionscadal Éireann
Project Ireland
2040

Galway City
Transport Project

Comhairle Chontae na Gaillimhe
Galway County Council

Transport Infrastructure
Investment Vehicle

Consultant

ARUP

Corporate House
City East Business Park
Ballybrit, Galway, Ireland

Tel +353 (0)91 460675
www.N6GalwayCity.ie
www.arup.ie

Job Title

N6 Galway City Ring Road

Scale: 1: 5000 @A3

Date: February 2025

I1	28/02/2025	AG	EC	MH
Issue	Date	By	Chkd	Appd

Drawing Title

Material Assets Non-Agriculture
Demolitions & Acquisitions
Sheet 2 of 15

Drawing Status

For Information

Job No

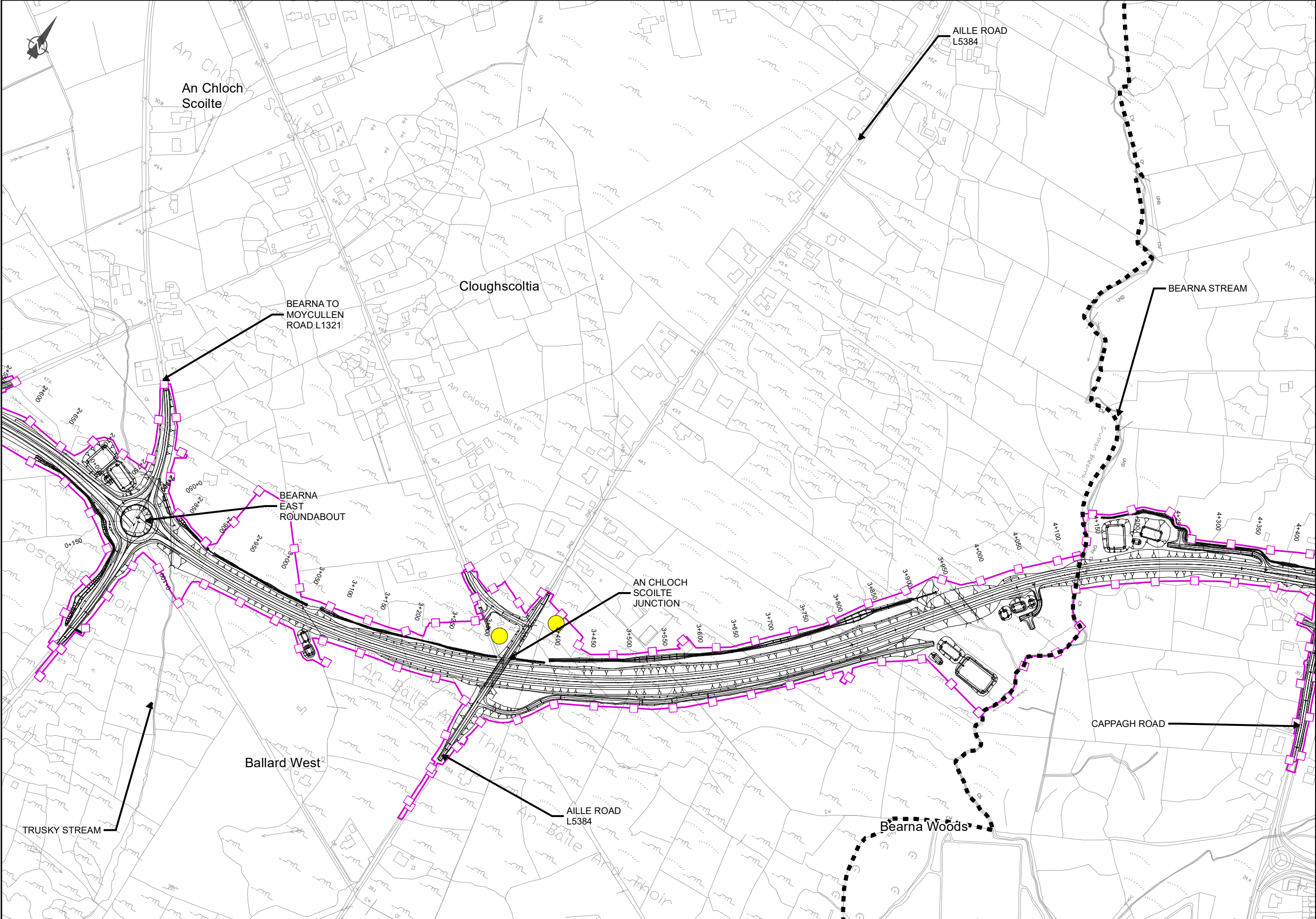
233985

Drawing No

Figure 15.3.2

Issue

11



EIA REPORT

Legend

City Boundary

Assessment Boundary

Proposed N6 GCRR

Demolition / Acquisition

Residential Demolition

Residential Full Acquisition

Residential Planning Full Acquisition

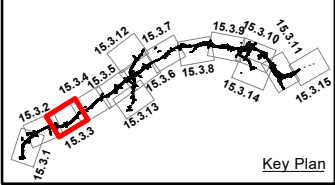
Commercial Full Acquisition

Commercial Full Demolition

Industrial Full Demolition

© National Mapping Division of Tailte Éireann
All rights reserved. Licence number CYAL50333446

Clients



Consultant

ARUP

Corporate House
City East Business Park
Ballybrit, Galway, Ireland

Tel +353 (0)91 460675
www.N6GalwayCity.ie
www.arup.ie

Job Title

N6 Galway City Ring Road

Scale: 1: 5000 @A3

Date: February 2025

I1	28/02/2025	AG	EC	MH
Issue	Date	By	Chkd	Appd

Drawing Title

Material Assets Non-Agriculture
Demolitions & Acquisitions
Sheet 3 of 15

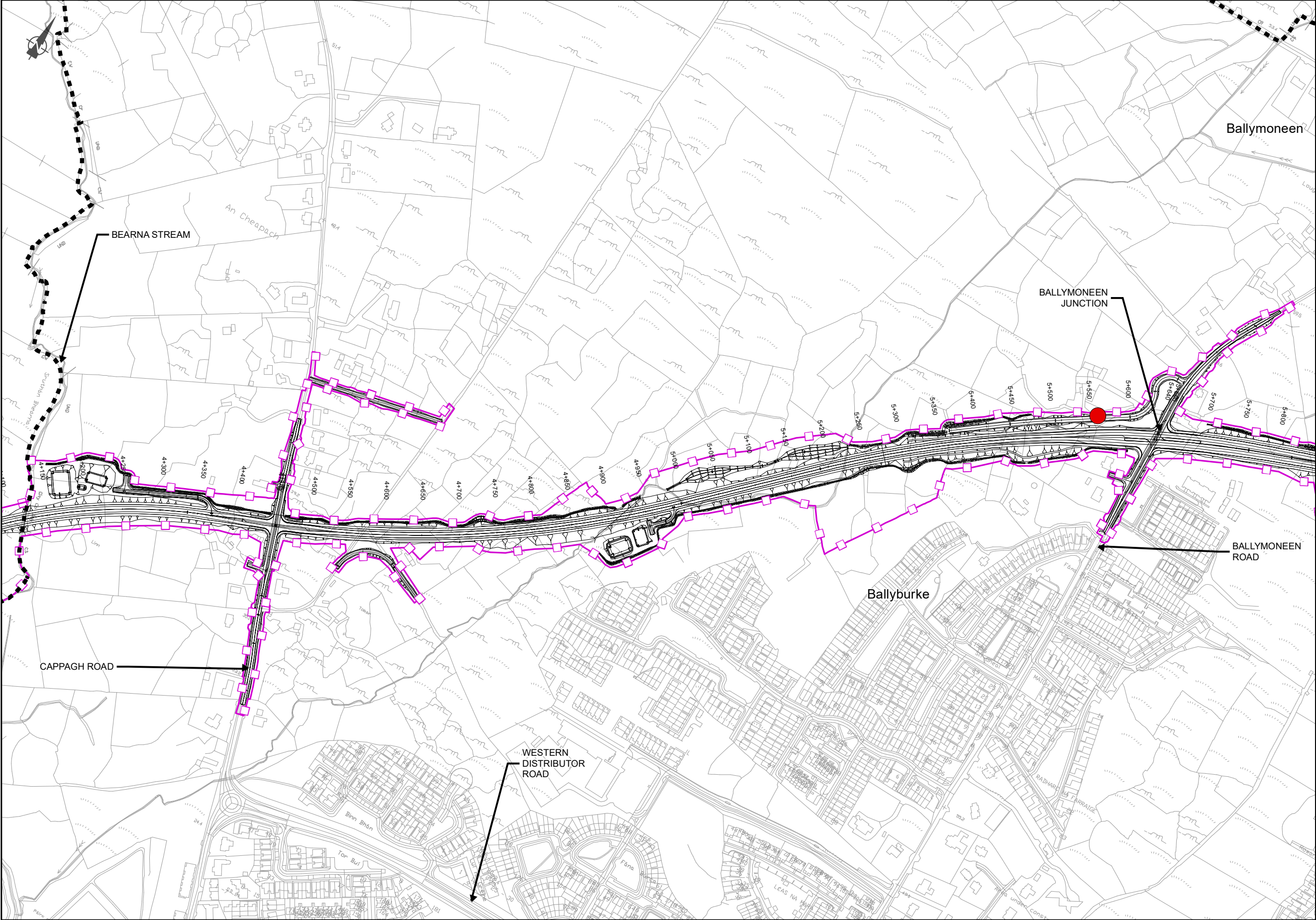
Drawing Status

For Information

Job No
233985

Drawing No
Figure 15.3.3

Issue
11



EIA REPORT

Legend

City Boundary

Assessment Boundary

Proposed N6 GCRR

Demolition / Acquisition

Residential Demolition

Residential Full Acquisition

Residential Planning Full Acquisition

Commercial Full Acquisition

Commercial Full Demolition

Industrial Full Demolition

© National Mapping Division of Taitte Éireann
All rights reserved. Licence number CYAL50333446

Clients

An Roinn Iompair
Department of Transport

Tionscadal Éireann
Project Ireland
2040

N6
Galway City
Transport Project

Comhairle Chontae na Gaillimhe
Galway County Council

TII

Consultant

ARUP

Corporate House
City East Business Park
Ballybrit, Galway, Ireland

Tel +353 (0)91 460675
www.N6GalwayCity.ie
www.arup.ie

Job Title

N6 Galway City Ring Road

Scale: 1: 5000 @A3

Date: February 2025

I1	28/02/2025	AG	EC	MH
Issue	Date	By	Chkd	Appd

Drawing Title

Material Assets Non-Agriculture
Demolitions & Acquisitions
Sheet 4 of 15

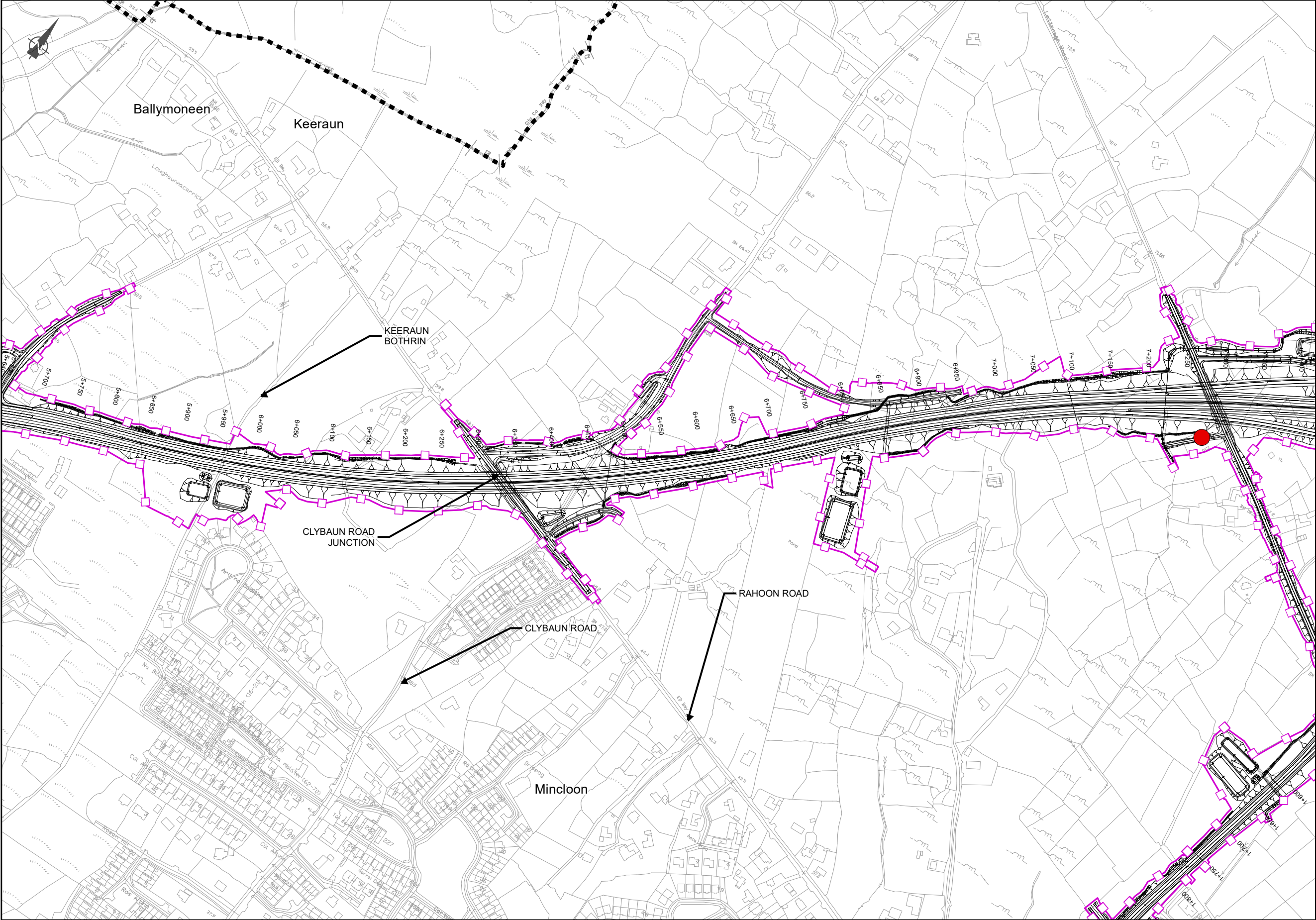
Drawing Status

For Information

Job No
233985

Drawing No
Figure 15.3.4

Issue
11



EIA REPORT

Legend

City Boundary

Assessment Boundary

Proposed N6 GCRR

Demolition / Acquisition

Residential Demolition

Residential Full Acquisition

Residential Planning Full Acquisition

Commercial Full Acquisition

Commercial Full Demolition

Industrial Full Demolition

© National Mapping Division of Tailte Éireann
All rights reserved. Licence number CYAL50333446

An Roinn Iompair
Department of Transport

Tionscadal Éireann
Project Ireland
2040

N6
Galway City
Transport Project

Comhairle Chontae na Gaillimhe
Galway County Council

TIIV

Consultant

ARUP

Corporate House
City East Business Park
Ballybrit, Galway, Ireland

Tel +353 (0)91 460675
www.N6GalwayCity.ie
www.arup.ie

Job Title

N6 Galway City Ring Road

Scale: 1: 5000 @A3

Date: February 2025

Issue	Date	By	Chkd	Appd
I1	28/02/2025	AG	EC	MH

Drawing Title

Material Assets Non-Agriculture
Demolitions & Acquisitions
Sheet 5 of 15

Drawing Status

For Information

Job No

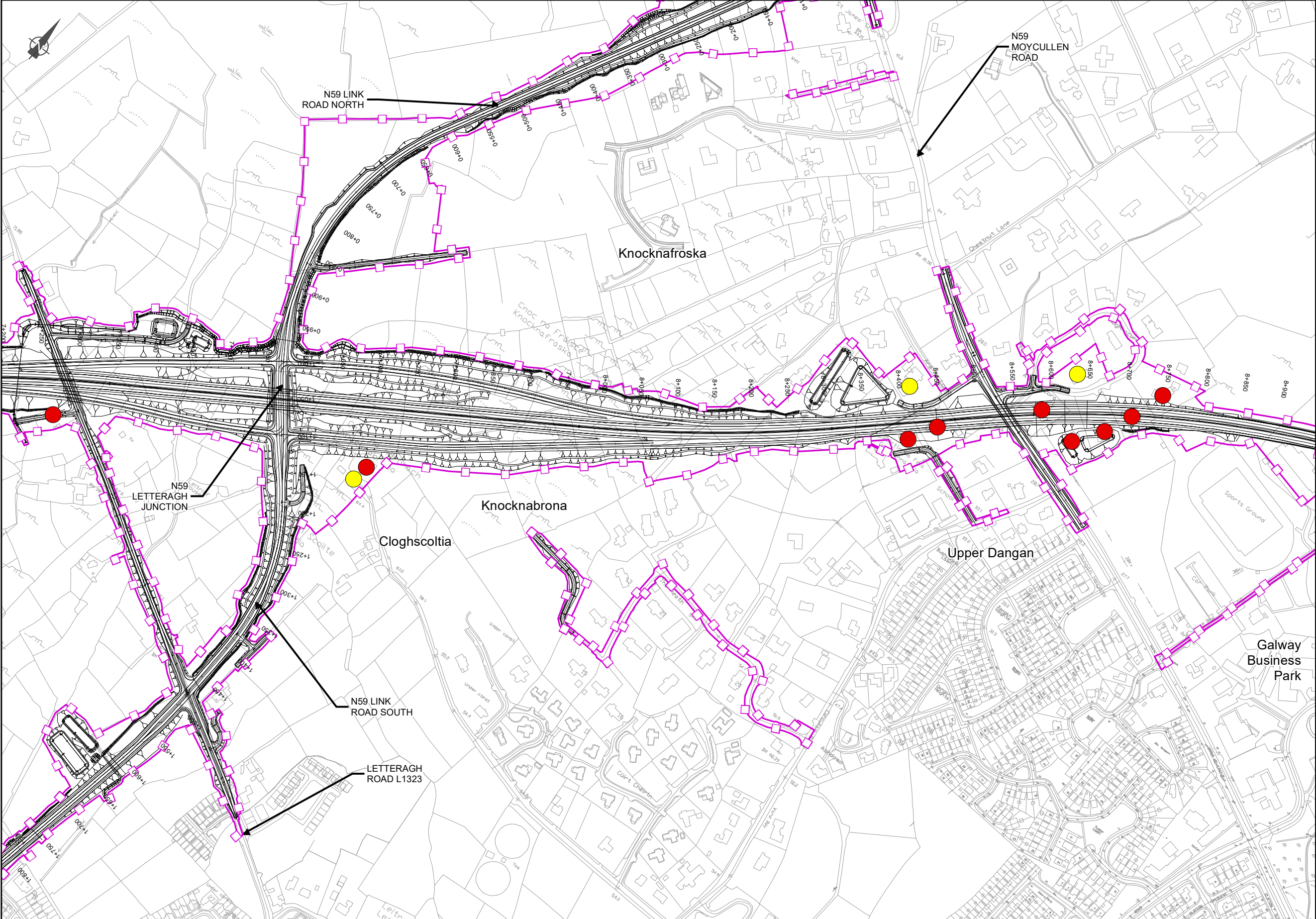
233985

Drawing No

Figure 15.3.5

Issue

11



EIA REPORT

Legend

City Boundary

Assessment Boundary

Proposed N6 GCRR

Demolition / Acquisition

Residential Demolition

Residential Full Acquisition

Residential Planning Full Acquisition

Commercial Full Acquisition

Commercial Full Demolition

Industrial Full Demolition

© National Mapping Division of Taitte Éireann
All rights reserved. Licence number CYAL50333446

Clients

An Roinn Iompair
Department of Transport

Tionscadal Éireann
Project Ireland
2040

Galway City
Transport Project

Comhairle Chontae na Gaillimhe
Galway County Council

TIIV

Consultant

ARUP

Corporate House
City East Business Park
Ballybrit, Galway, Ireland

Tel +353 (0)91 460675
www.N6GalwayCity.ie
www.arup.ie

Job Title

N6 Galway City Ring Road

Scale: 1: 5000 @A3

Date: February 2025

I1	28/02/2025	AG	EC	MH
Issue	Date	By	Chkd	Appd

Drawing Title

Material Assets Non-Agriculture
Demolitions & Acquisitions
Sheet 6 of 15

Drawing Status

For Information

Job No

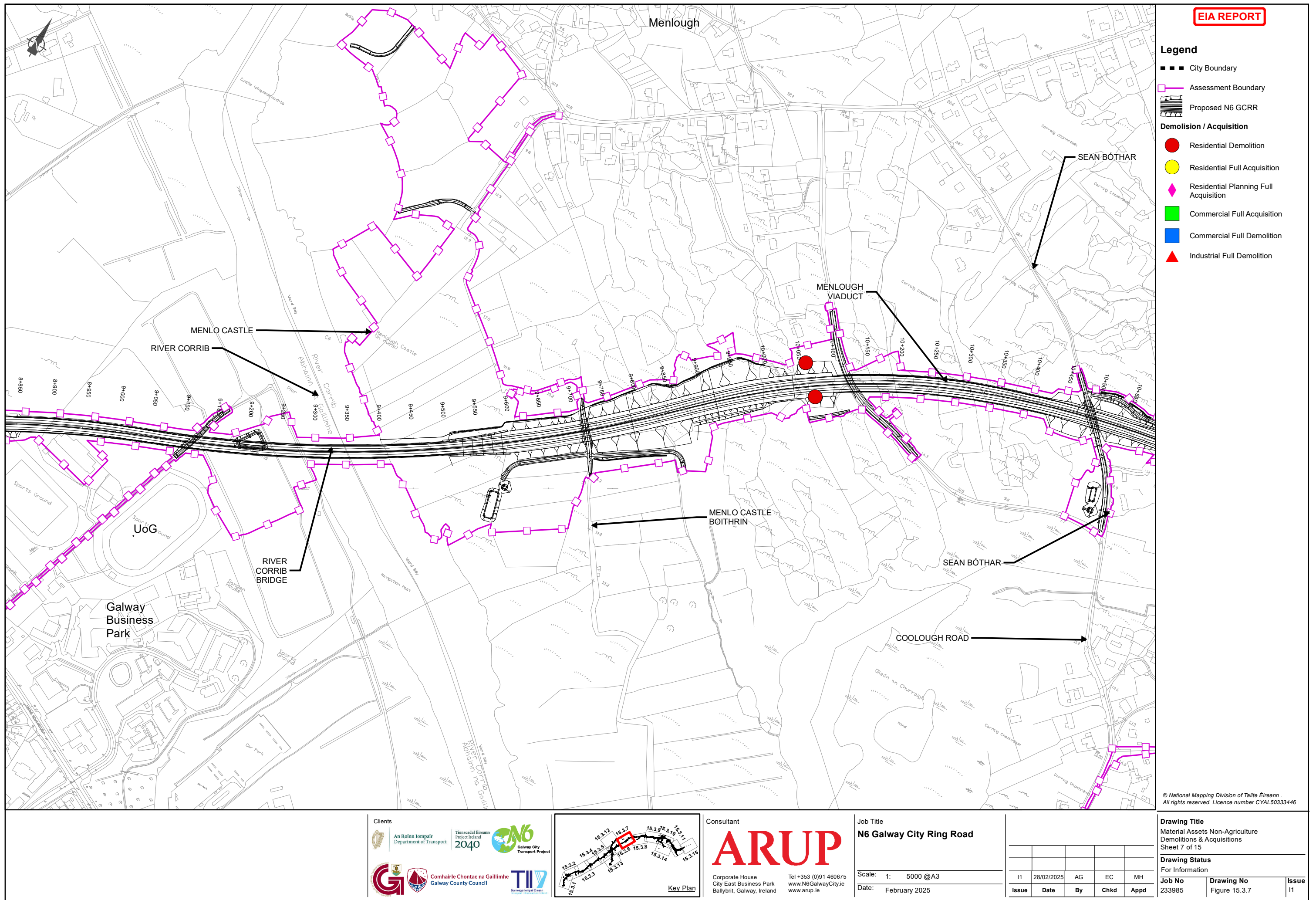
233985

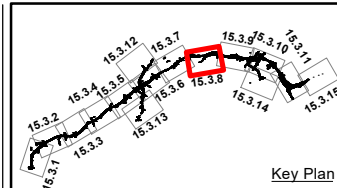
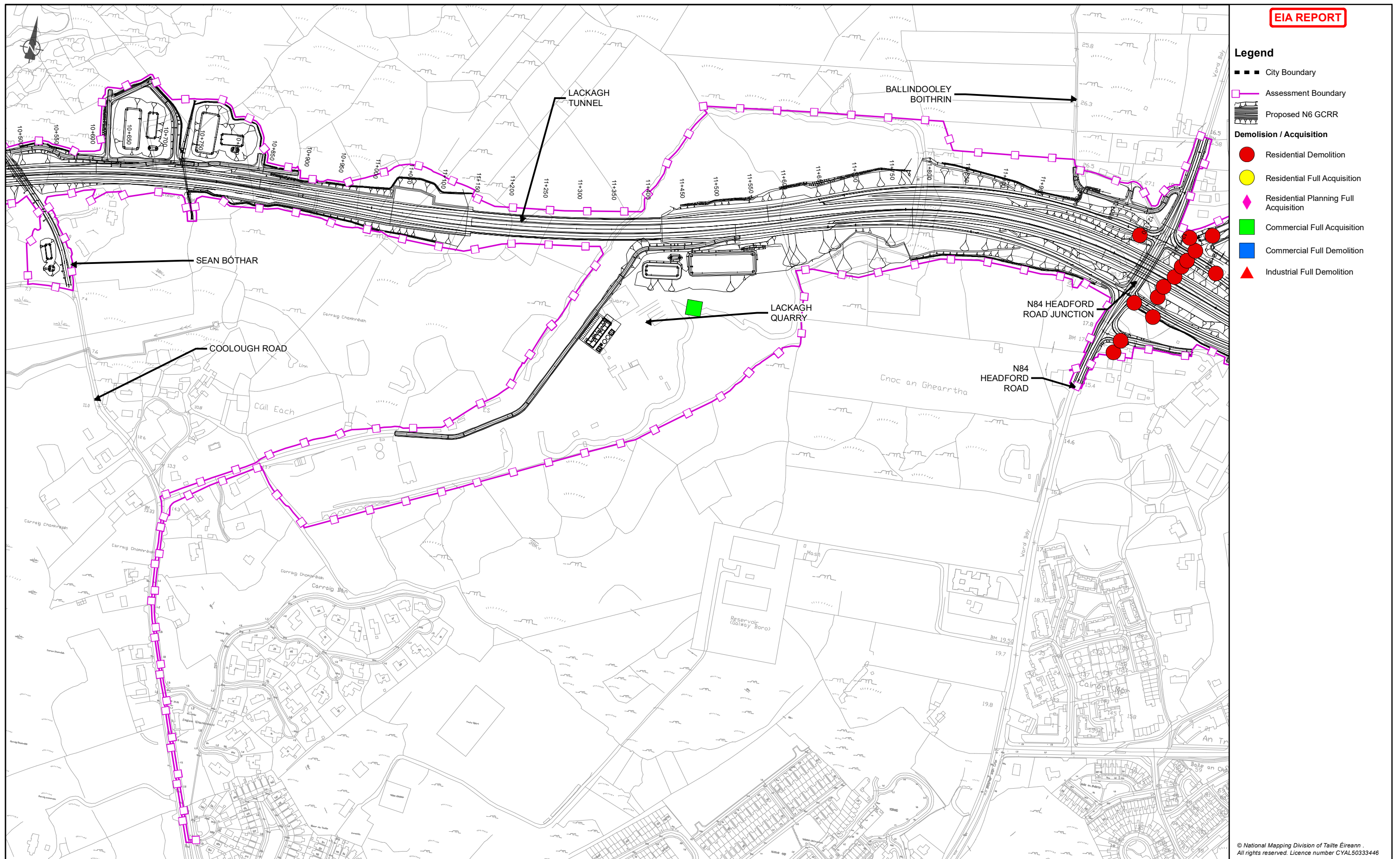
Drawing No

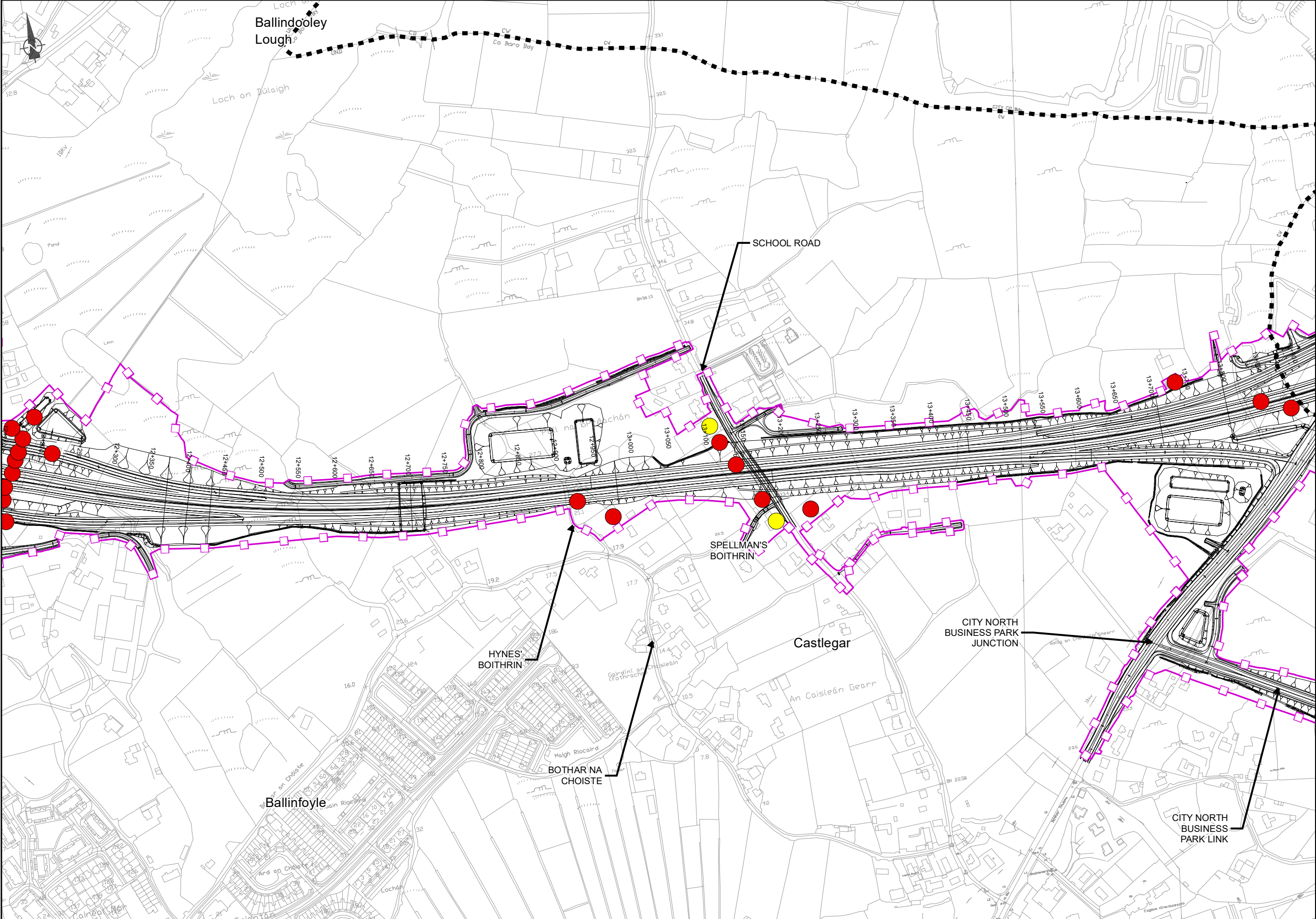
Figure 15.3.6

Issue

11







EIA REPORT

Legend

City Boundary

Assessment Boundary

Proposed N6 GCRR

Demolition / Acquisition

Residential Demolition

Residential Full Acquisition

Residential Planning Full Acquisition

Commercial Full Acquisition

Commercial Full Demolition

Industrial Full Demolition

© National Mapping Division of Tailte Éireann
All rights reserved. Licence number CYAL50333446

Ar Roinn Iompair

Department of Transport

Tionscadal Éireann

Project Ireland

2040

N6

Galway City Transport Project

Comhairle Chontae na Gaillimhe

Galway County Council

TIIV

Transport Infrastructure Investment Vehicle

Consultant

ARUP

Corporate House
City East Business Park
Ballybrit, Galway, Ireland

Tel +353 (0)91 460675
www.N6GalwayCity.ie
www.arup.ie

Job Title

N6 Galway City Ring Road

Scale: 1: 5000 @A3

Date: February 2025

I1	28/02/2025	AG	EC	MH
Issue	Date	By	Chkd	Appd

Drawing Title

Material Assets Non-Agriculture
Demolitions & Acquisitions
Sheet 9 of 15

Drawing Status

For Information

Job No

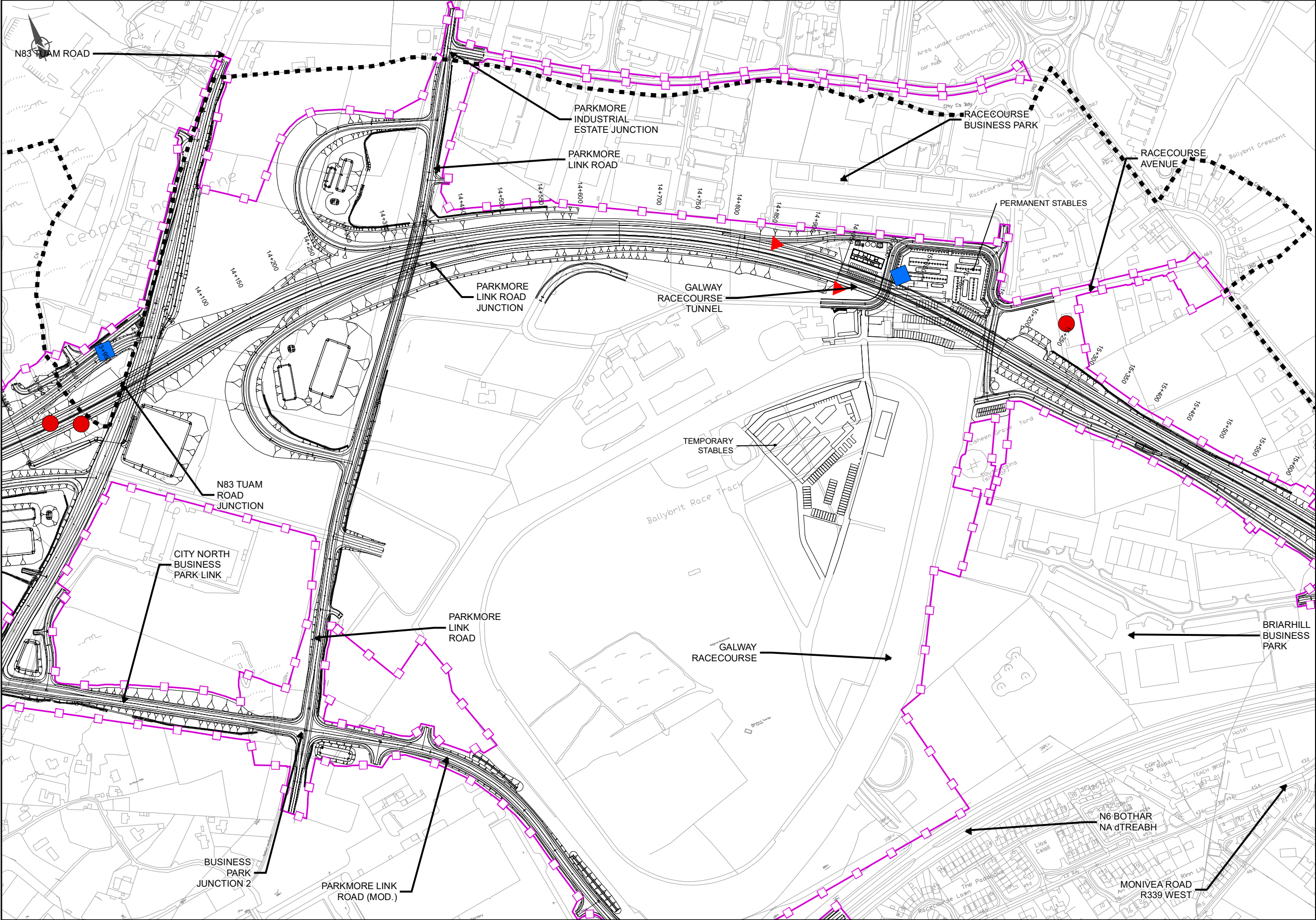
233985

Drawing No

Figure 15.3.9

Issue

11



EIA REPORT

Legend

City Boundary

Assessment Boundary

Proposed N6 GCRR

Demolition / Acquisition

Residential Demolition

Residential Full Acquisition

Residential Planning Full Acquisition

Commercial Full Acquisition

Commercial Full Demolition

Industrial Full Demolition

© National Mapping Division of *Taite Éireann*.
All rights reserved. Licence number CYAL50333446

Clients

An Roinn Iompair
Department of Transport

Tionscadal Éireann
Project Ireland
2040

Galway City
Transport Project

Comhairle Chontae na Gaillimhe
Galway County Council

Transport Infrastructure
Investment Vehicle

Consultant

ARUP

Corporate House
City East Business Park
Ballybrit, Galway, Ireland

Tel +353 (0)91 460675
www.N6GalwayCity.ie
www.arup.ie

Job Title

N6 Galway City Ring Road

Scale: 1: 5000 @A3

Date: February 2025

I1	28/02/2025	AG	EC	MH
Issue	Date	By	Chkd	Appd

Drawing Title

Material Assets Non-Agriculture
Demolitions & Acquisitions
Sheet 10 of 15

Drawing Status

For Information

Job No

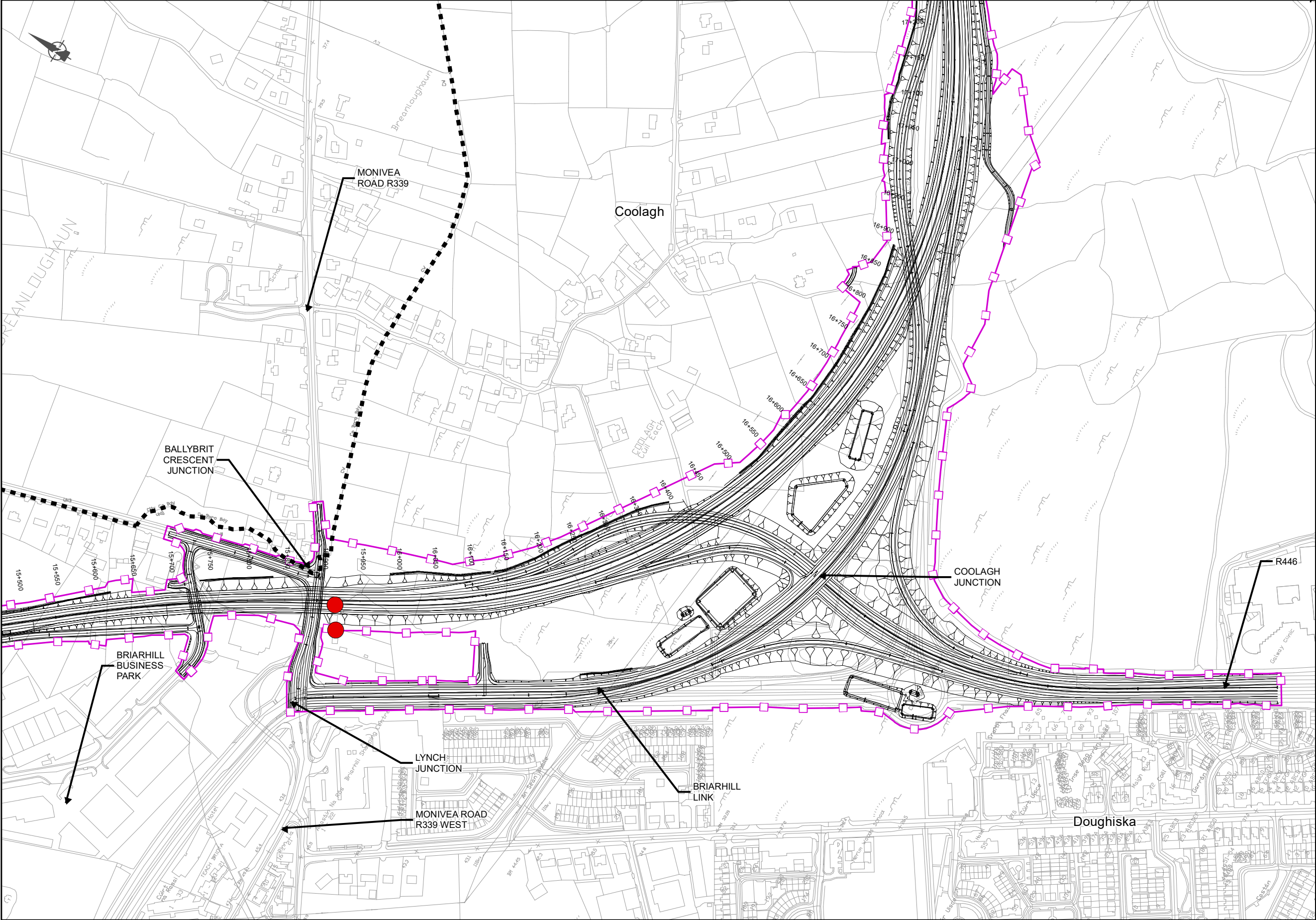
233985

Drawing No

Figure 15.3.10

Issue

11



EIA REPORT

Legend

City Boundary

Assessment Boundary

Proposed N6 GCRR

Demolition / Acquisition

Residential Demolition

Residential Full Acquisition

Residential Planning Full Acquisition

Commercial Full Acquisition

Commercial Full Demolition

Industrial Full Demolition

© National Mapping Division of Taitte Éireann
All rights reserved. Licence number CYAL50333446

Clients

An Roinn Iompair
Department of Transport

Tionscadal Éireann
Project Ireland
2040

N6
Galway City
Transport Project

Galway County Council

Comhairle Chontae na Gaillimhe

TII

Transport Infrastructure Institute

Consultant

ARUP

Corporate House
City East Business Park
Ballybrit, Galway, Ireland

Tel +353 (0)91 460675
www.N6GalwayCity.ie
www.arup.ie

Job Title

N6 Galway City Ring Road

Scale: 1: 5000 @A3

Date: February 2025

I1	28/02/2025	AG	EC	MH
Issue	Date	By	Chkd	Appd

Drawing Title

Material Assets Non-Agriculture
Demolitions & Acquisitions
Sheet 11 of 15

Drawing Status

For Information

Job No

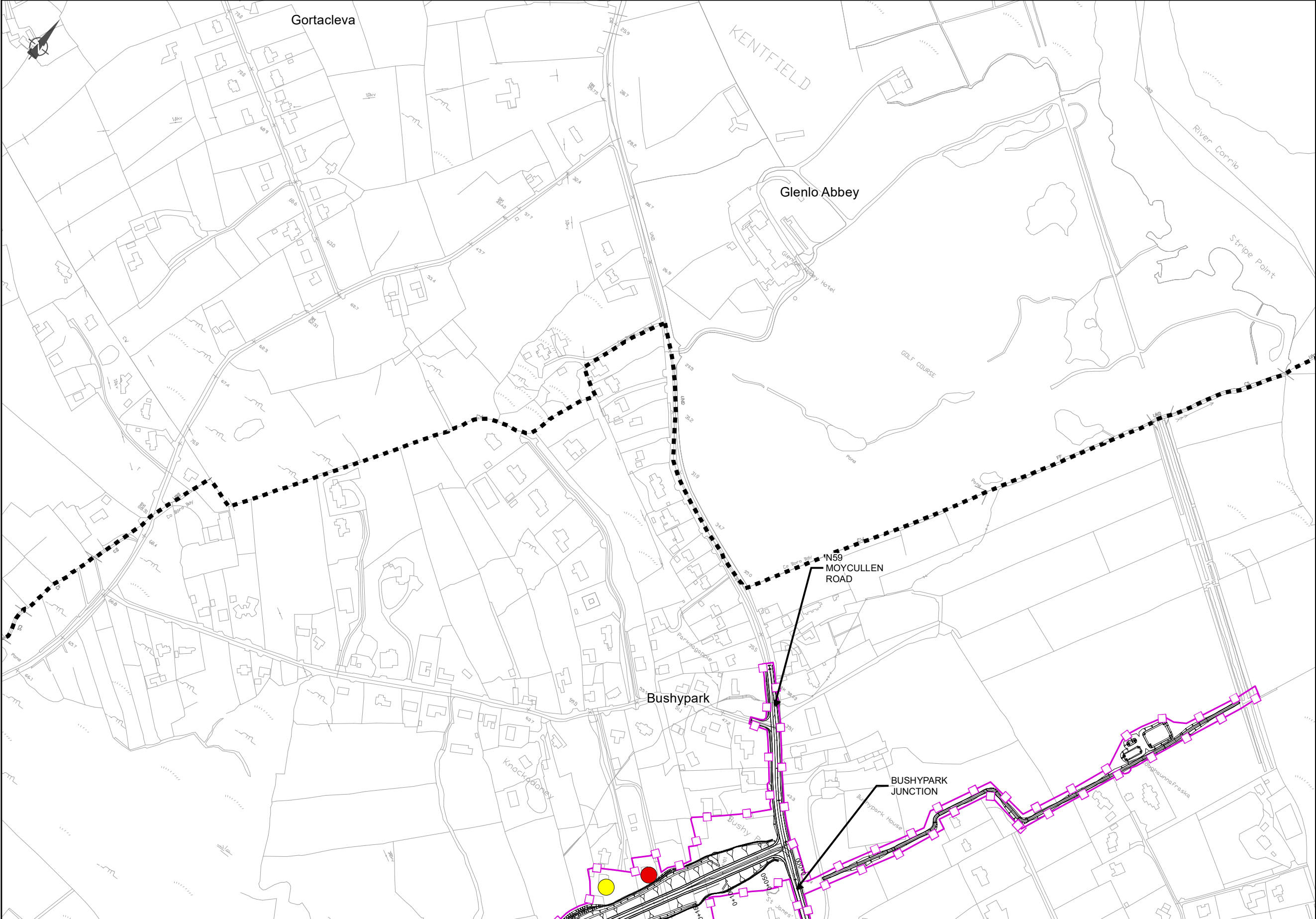
233985

Drawing No

Figure 15.3.11

Issue

11



EIA REPORT

Legend

City Boundary

Assessment Boundary

Proposed N6 GCRR

Demolition / Acquisition

Residential Demolition

Residential Full Acquisition

Residential Planning Full Acquisition

Commercial Full Acquisition

Commercial Full Demolition

Industrial Full Demolition

© National Mapping Division of *Tailte Éireann* .
All rights reserved. Licence number CYAL50333446

Clients

An Roinn Iompair
Department of Transport

Tionscadal Éireann
Project Ireland
2040

N6

Galway City
Transport Project

Comhairle Chontae na Gaillimhe
Galway County Council

TIIV

Bearnaí Iomairt Chéim
Transport Partnership

Consultant

ARUP

Corporate House
City East Business Park
Ballybrit, Galway, Ireland

Tel +353 (0)91 460675
www.N6GalwayCity.ie
www.arup.ie

Job Title

N6 Galway City Ring Road

Scale: 1: 5000 @A3

Date: February 2025

I1	28/02/2025	AG	EC	MH
Issue	Date	By	Chkd	Appd

Drawing Title

Material Assets Non-Agriculture
Demolitions & Acquisitions
Sheet 12 of 15

Drawing Status

For Information

Job No

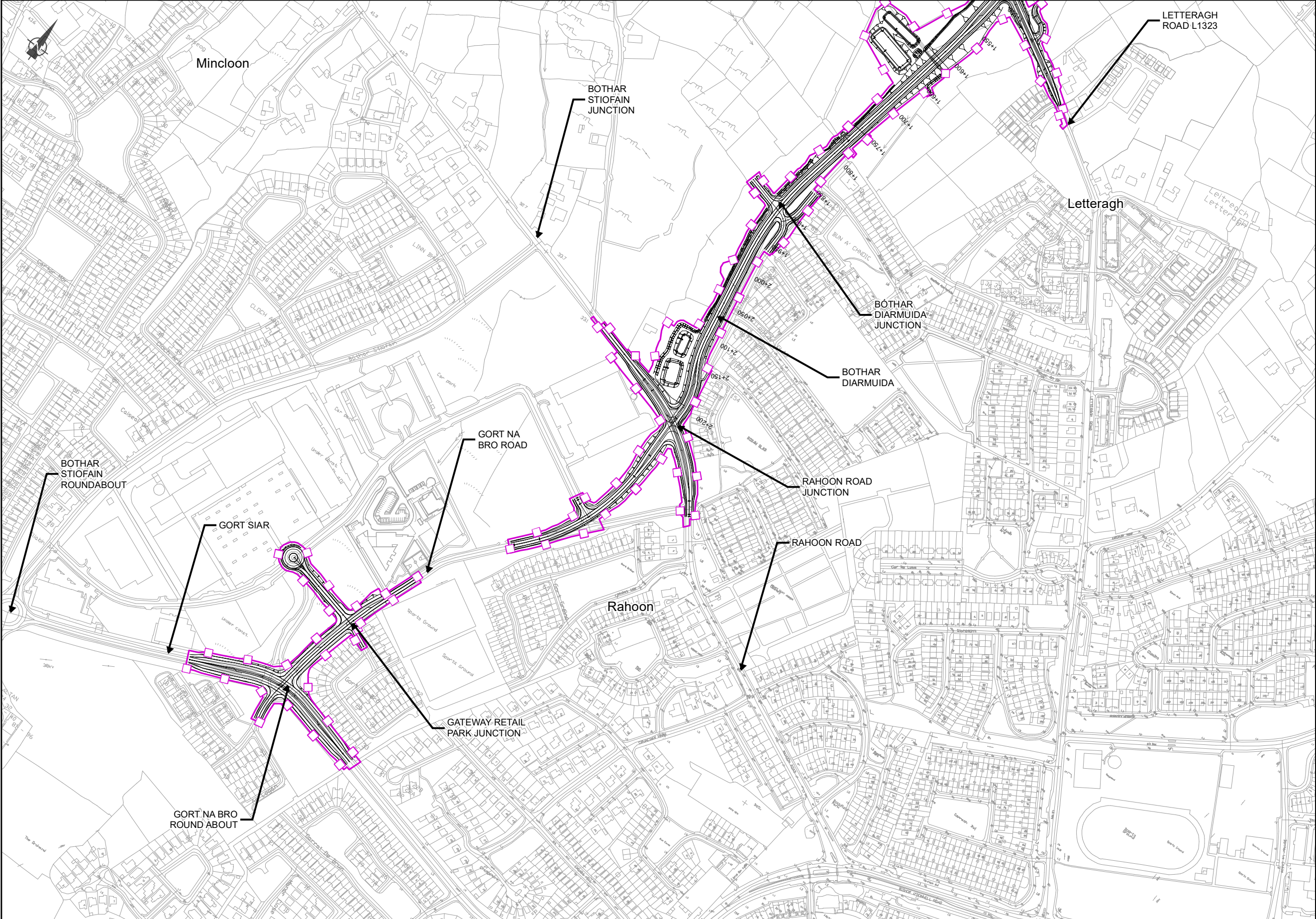
233985

Drawing No

Figure 15.3.12

Issue

11



EIA REPORT

Legend

■ ■ ■

City Boundary

—

Assessment Boundary

Proposed N6 GCRR

Demolition / Acquisition

●

Residential Demolition

●

Residential Full Acquisition

◆

Residential Planning Full Acquisition

■

Commercial Full Acquisition

■

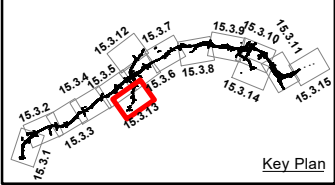
Commercial Full Demolition

▲

Industrial Full Demolition

© National Mapping Division of Taitte Éireann
All rights reserved. Licence number CYAL50333446

Clients



Consultant

ARUP

Corporate House
City East Business Park
Ballybrit, Galway, Ireland

Tel +353 (0)91 460675
www.N6GalwayCity.ie
www.arup.ie

Job Title

N6 Galway City Ring Road

Scale: 1: 5000 @A3

Date: February 2025

I1	28/02/2025	AG	EC	MH
Issue	Date	By	Chkd	Appd

Drawing Title

Material Assets Non-Agriculture
Demolitions & Acquisitions
Sheet 13 of 15

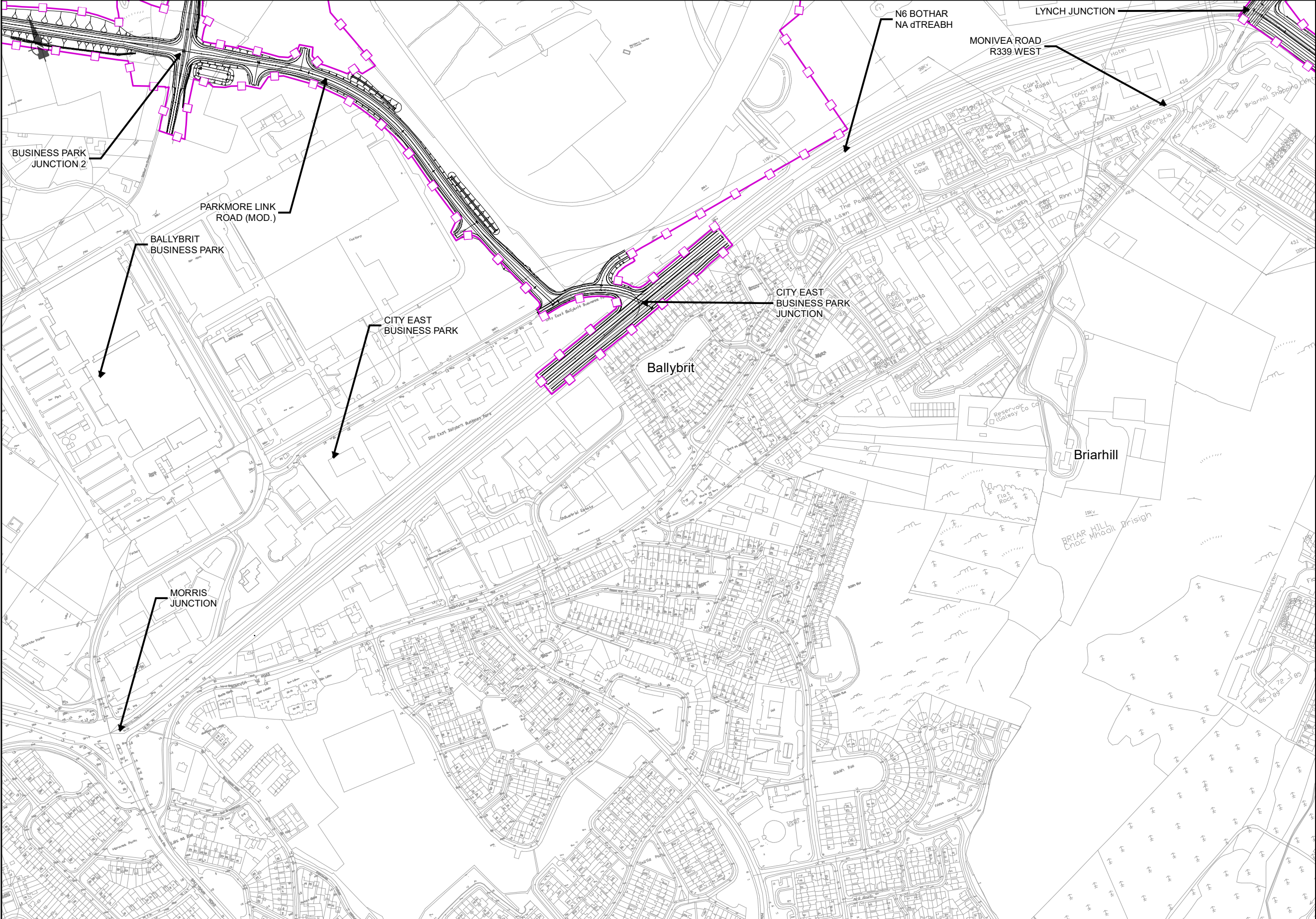
Drawing Status

For Information

Job No
233985

Drawing No
Figure 15.3.13

Issue
11



EIA REPORT

Legend

- City Boundary
- Assessment Boundary
- Proposed N6 GCRR

Demolition / Acquisition

- Residential Demolition
- Residential Full Acquisition
- Residential Planning Full Acquisition
- Commercial Full Acquisition
- Commercial Full Demolition
- Industrial Full Demolition

© National Mapping Division of Taitte Éireann .
All rights reserved. Licence number CYAL50333446

Clients

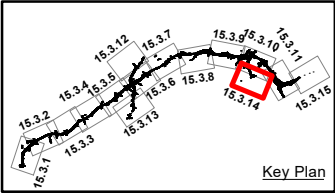
An Roinn Iompair
Department of Transport

Tionscadal Éireann
Project Ireland
2040

N6
Galway City
Transport Project

Comhairle Chontae na Gaillimhe
Galway County Council

TIIV



Consultant

ARUP

Corporate House
City East Business Park
Ballybrit, Galway, Ireland

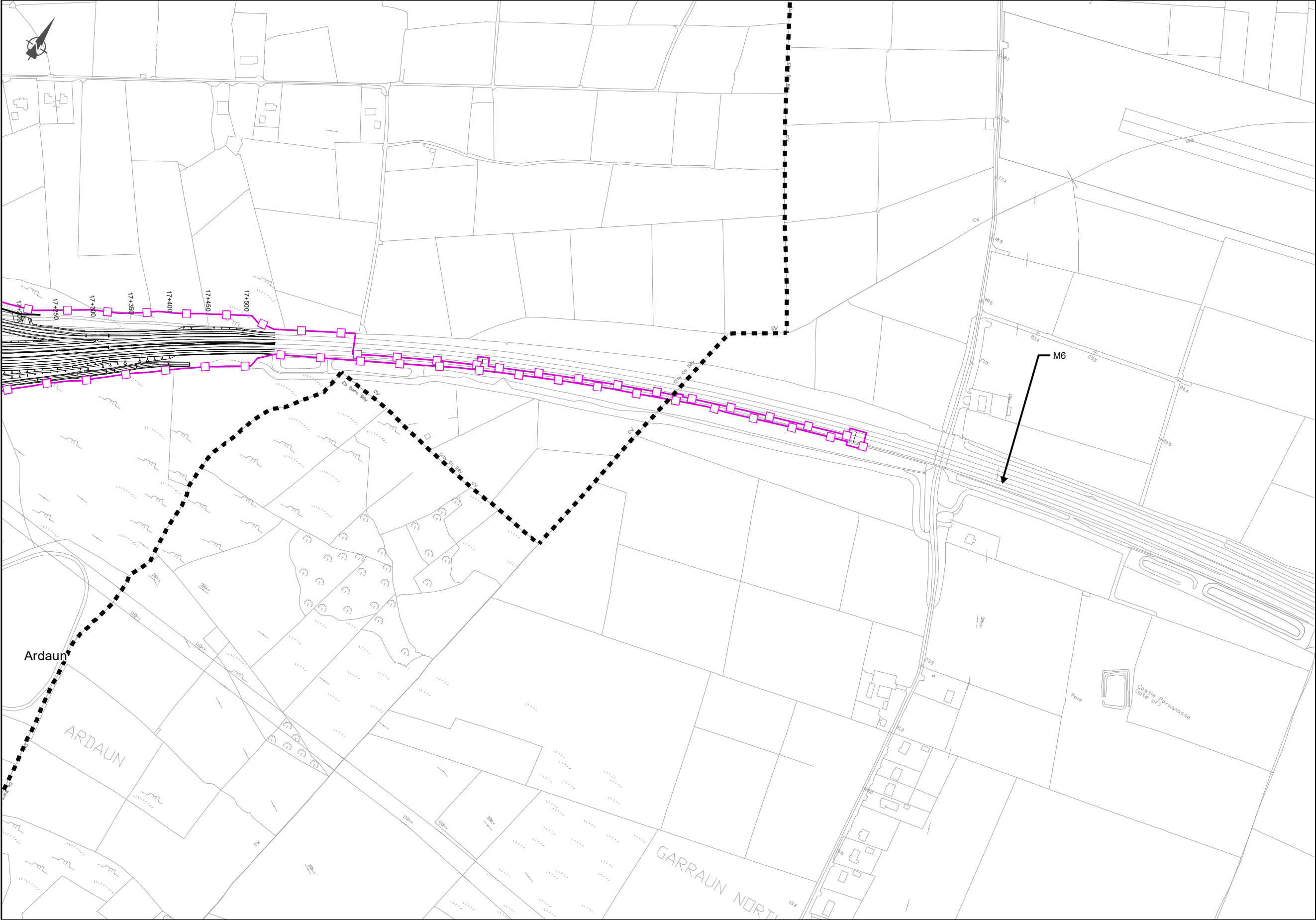
Tel +353 (0)91 460675
www.N6GalwayCity.ie
www.arup.ie

Job Title
N6 Galway City Ring Road

Scale: 1: 5000 @A3
Date: February 2025

Drawing Title				
Material Assets Non-Agriculture Demolitions & Acquisitions Sheet 14 of 15				
Drawing Status				
For Information				
Job No	Drawing No	Issue		
233985	Figure 15.3.14	11		

Issue	Date	By	Chkd	Appd
I1	28/02/2025	AG	EC	MH



EIA REPORT

Legend

City Boundary

Assessment Boundary

Proposed N6 GCRR

Demolition / Acquisition

Residential Demolition

Residential Full Acquisition

Residential Planning Full Acquisition


Commercial Full Acquisition

Commercial Full Demolition


Industrial Full Demolition

© National Mapping Division of *Tailte Éireann* .
All rights reserved. Licence number CYAL50333446


Clients



An Roinn Iompair
Department of Transport



Tinscádal Éireann
Project Ireland
2040



N6
Galway City
Transport Project



Comhairle Chontae na Gaillimhe
Galway County Council



TIIV
Transport Infrastructure
Investment Vehicle

Consultant

ARUP

Corporate House
City East Business Park
Ballybrit, Galway, Ireland

Tel +353 (0)91 460675
www.N6GalwayCity.ie
www.arup.ie

Job Title

N6 Galway City Ring Road

Scale: 1: 5000 @A3

Date: February 2025

I1	28/02/2025	AG	EC	MH
Issue	Date	By	Chkd	Appd

Drawing Title

Material Assets Non-Agriculture
Demolitions & Acquisitions
Sheet 15 of 15

Drawing Status

For Information

Job No

233985

Drawing No

Figure 15.3.15

Issue

11